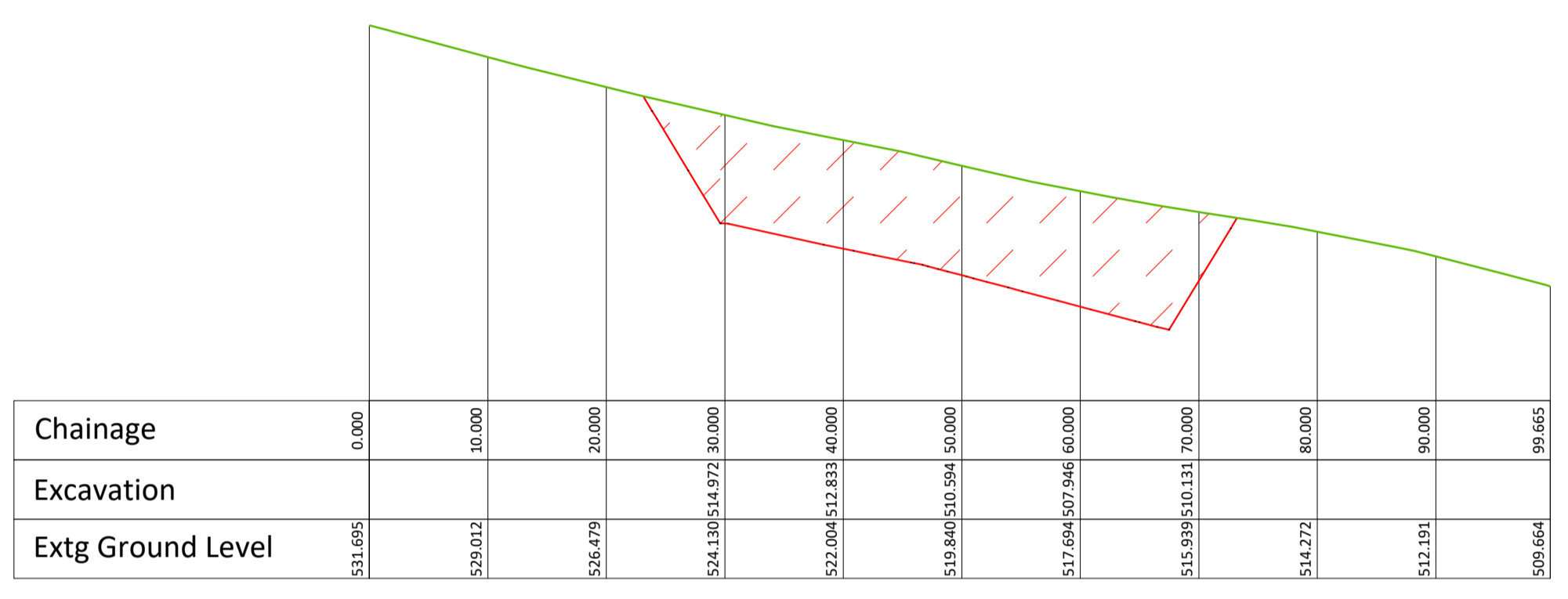


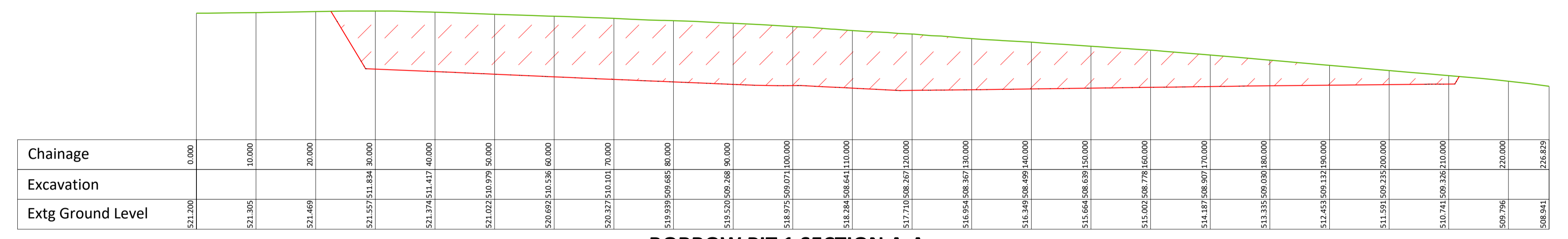
**BORROW PIT 1 PLAN**  
Scale 1:500

- Legend (Sections)**
- Existing Ground
  - Proposed Borrow Pit
  - Borrow Pit Cut Area
- Legend (Plan)**
- Wind Farm Road Center Alignment
  - Proposed Wind Farm Access Track
  - Existing Road To Be Upgraded
  - Top of Borrow Pit
  - Base of Borrow Pit
  - Borrow Pit Cut Slope

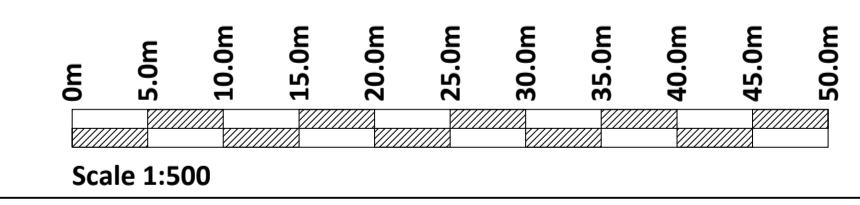
- Notes.**
- This drawing is for planning purposes only.
  - Dimensions in meters unless otherwise noted.
  - Levels shown relative to ordnance datum (Malin Head).
  - Co-ordinates are to Irish Transverse Mercator (ITM).



**BORROW PIT 1 SECTION B-B**  
Scale 1:500



**BORROW PIT 1 SECTION A-A**  
Scale 1:500



If Applicable : Ordnance Survey Ireland Licence No. EN 0001220 © Ordnance Survey Ireland and Government of Ireland OSI-6186,6140, Cork-40-48-49-59-60



No part of this document may be reproduced or transmitted in any form or stored in any retrieval system of any nature without the written permission of Fehily Timoney & Company as copyright holder except as agreed for use on the project for which the document was originally issued. Do not scale. Use figured dimensions only. If in doubt - Ask!

Rev.	Description	App By	Date
A	ISSUE FOR APPROVAL	JH	15.12.21
B	ISSUE FOR PLANNING	JH	XX.01.22

PROJECT	<b>BALLINAGREE WIND FARM</b>			CLIENT	<b>BALLINAGREE WIND DAC</b>		
SHEET	<b>BORROW PIT 1 - PLAN &amp; SECTIONS</b>			Date	Project number	Scale (@ A1-)	
				NS	P2114	1:500	
				TB	Drawing Number	Rev	
					<b>P2114-0300-0005</b>	<b>B</b>	

O:\ACAD\2019\P2114\P2114-0300-0005